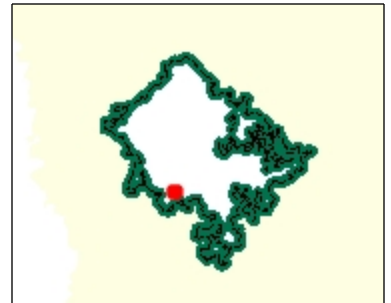







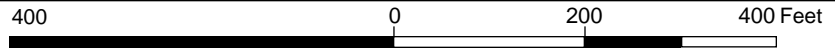
# Kiwanis Park



### Legend

-  Cemeteries
-  Parks
-  Zoo
-  City of Greenville Limits
-  2019 Aerial Photography

1: 2,400 



This map is user generated from the City of Greenville's MapIT 2.0 intranet mapping site and is for general reference only. Data layers that appear on this map may or may not be accurate, current, or otherwise reliable and should be appropriately used with caution. Contact the GIS Division for all questions pertaining to the MapIT 2.0 program and data.

### Notes